

Mill Seat

Solid Waste Landfill

S-8



MONROE COUNTY PROPERTY

135 BREW RD.

BREW ROAD

ROCHESTER BOWHUNTERS ASSOCIATION

WASTE WATER STORAGE TANKS

APPROXIMATE LOCATION OF FUTURE GAS PLANT

S-6
MAINTENANCE FACILITY

SCALE

SITE OFFICE

SEDIMENTATION POND

DP-1

M-4

ROCHESTER WESTERN EXPRESSWAY I-490

S-5

PROPERTY BOUNDARY

FLARE

STAGE I (CONSTRUCTED)

STAGE II (CONSTRUCTED)

STAGE IIIA (CONSTRUCTED)

STAGE IIIB (CONSTRUCTED)

STAGE IIIA (CONSTRUCTED)

STAGE IV-A (FUTURE)

STAGE IIIA (CONSTRUCTED)

STAGE IIIA (CONSTRUCTED)

STAGE IV-B (FUTURE)

STAGE IV-C (FUTURE)

SEDIMENTATION POND

DP-2

O'BRIEN ROAD

S-3

MONROE COUNTY PROPERTY

BREW ROAD

1241 JOHNSON RD.

HIDDEN MEADOWS

S-1

P-5

M-7

S-1








DP-1

A-1

S

P-5

LEGEND

-  ON-SITE GROUND WATER MONITORING LOCATION
-  SURFACE WATER MONITORING LOCATIONS
-  DETENTION POND MONITORING LOCATIONS
-  ARTESIAN WELL MONITORING
-  AMBIENT AIR MONITORING LOCATIONS
-  NOISE MONITORING LOCATIONS
-  PRIVATE WELL MONITORING LOCATIONS

S-2

P-4

S-4



DATE OF PHOTOGRAPHY: JULY 10, 2005
PREPARED: MARCH 31, 2006
PREPARED BY: TANGIBL, LLC.